



## How to find the Control Map Number and Parcel Number

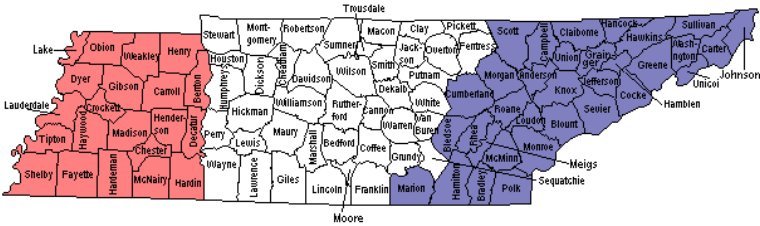
When filling out the form for Septic System services, you will be required to enter the Control Map Number and Parcel Number for your property. You will find this information by clicking on the link provided to the State of Tennessee Comptroller of the Treasury's Real Estate Assessment Data website. [http://www.assessment.cot.tn.gov/Re\\_assessment/](http://www.assessment.cot.tn.gov/Re_assessment/)

On the State of Tennessee Comptroller of the Treasury's Real Estate Assessment Data website, you will click on the County in which your property is located.

State of Tennessee  Comptroller of the Treasury  
**Real Estate Assessment Data**


The information presented on this site is used by county Assessors of Property to assess the value of real estate for property tax purposes. Data on this site exists for 84 of Tennessee's 95 counties. Links are provided at the bottom of this page for the counties not included here, which are Bradley, Chester, Davidson, Hamilton, Hickman, Knox, Montgomery, Rutherford, Shelby, Sumner and Williamson.

*This site has been awarded the International Association of Assessing Officers' Distinguished Assessment Jurisdiction Award* 



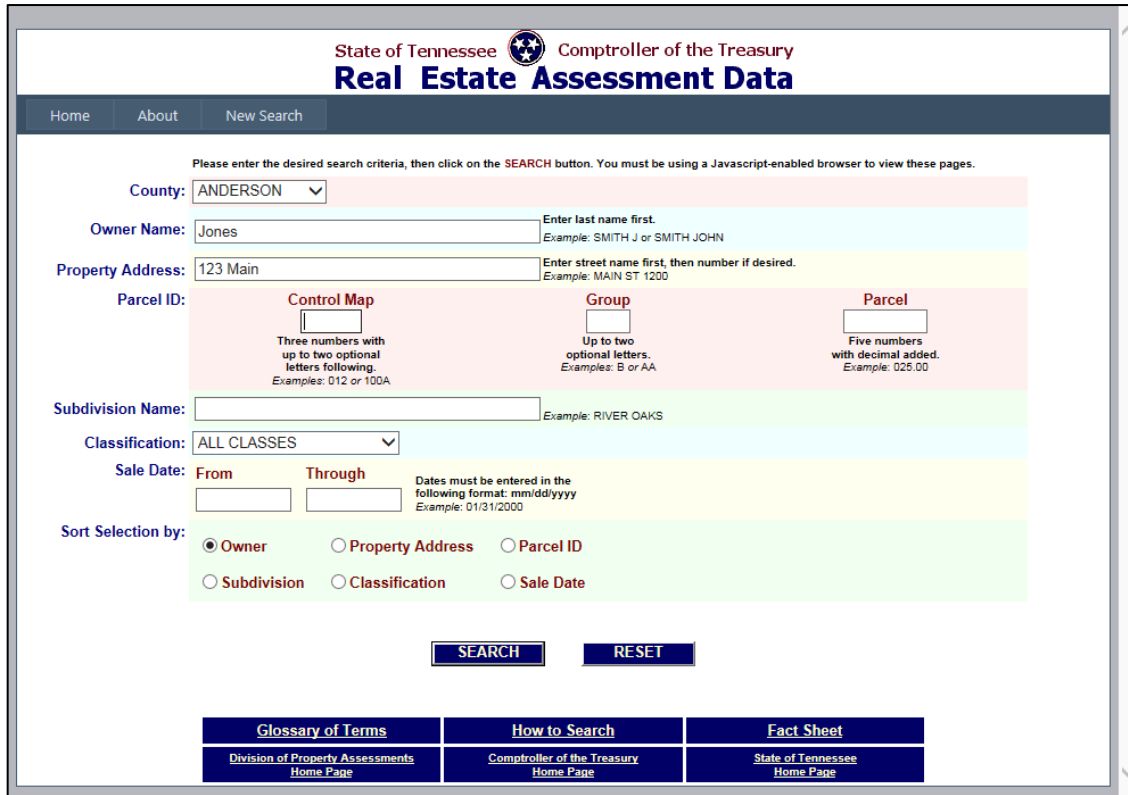
or make a selection from the following list:

ANDERSON



If you encounter problems while navigating this site, you may contact us at [dpa.web@cot.tn.gov](mailto:dpa.web@cot.tn.gov)

For most of the counties, you will be sent to the Real Estate Assessment Data web page, where you will select your County and use one or more of the search criteria options shown to find your property.



State of Tennessee Comptroller of the Treasury  
**Real Estate Assessment Data**

Home About New Search

Please enter the desired search criteria, then click on the **SEARCH** button. You must be using a Javascript-enabled browser to view these pages.

County: **ANDERSON**

Owner Name: Jones Enter last name first. Example: SMITH J or SMITH JOHN

Property Address: 123 Main Enter street name first, then number if desired. Example: MAIN ST 1200

Parcel ID: **Control Map** **Group** **Parcel**  
Three numbers with up to two optional letters following. Examples: 012 or 100A  
Up to two optional letters. Examples: B or AA  
Five numbers with decimal added. Example: 025.00

Subdivision Name: Example: RIVER OAKS

Classification: ALL CLASSES

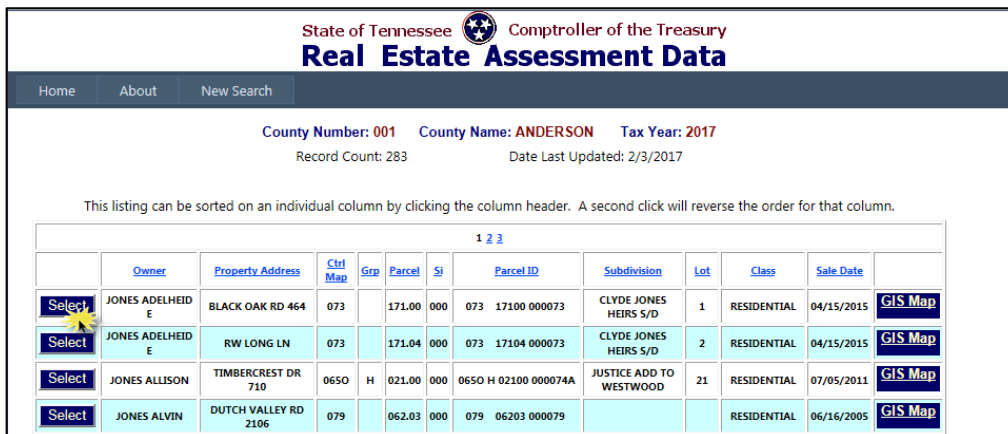
Sale Date: From Through Dates must be entered in the following format: mm/dd/yyyy Example: 01/31/2000

Sort Selection by:  
 Owner  Property Address  Parcel ID  
 Subdivision  Classification  Sale Date

**SEARCH** **RESET**

[Glossary of Terms](#) [How to Search](#) [Fact Sheet](#)  
[Division of Property Assessments Home Page](#) [Comptroller of the Treasury Home Page](#) [State of Tennessee Home Page](#)

When you find your property, you will click on the Select button.




State of Tennessee Comptroller of the Treasury  
**Real Estate Assessment Data**

Home About New Search

County Number: 001 County Name: ANDERSON Tax Year: 2017  
Record Count: 283 Date Last Updated: 2/3/2017

This listing can be sorted on an individual column by clicking the column header. A second click will reverse the order for that column.

	Owner	Property Address	Ctrl Map	Grp	Parcel	SI	Parcel ID	Subdivision	Lot	Class	Sale Date	
Select	JONES ADELHEID E	BLACK OAK RD 464	073		171.00	000	073 17100 000073	CLYDE JONES HEIRS S/D	1	RESIDENTIAL	04/15/2015	GIS Map
Select	JONES ADELHEID E	RW LONG LN	073		171.04	000	073 17104 000073	CLYDE JONES HEIRS S/D	2	RESIDENTIAL	04/15/2015	GIS Map
Select	JONES ALLISON	TIMBERCREST DR 710	0650	H	021.00	000	0650 H 02100 000074A	JUSTICE ADD TO WESTWOOD	21	RESIDENTIAL	07/05/2011	GIS Map
Select	JONES ALVIN	DUTCH VALLEY RD 2106	079		062.03	000	079 06203 000079			RESIDENTIAL	06/16/2005	GIS Map

State of Tennessee  Comptroller of the Treasury  
**Real Estate Assessment Data**

Home   About   New Search   Return to List

County Number: 001                      County Name: **ANDERSON**                      Tax Year: 2017

**Property Owner and Mailing Address**

**Jan 1 Owner:**  
Joe Public  
123 Main Street  
Anytown, TN 12345

**Property Location**

**Address:** 123 Main Street


**Map:** 073   **Grp:** A   **Ctrl Map:** 073   **Parcel:** 171.00   **PI:**   **S/I:** 000

**Value Information**

You will find the Group, Control Map Number, and Parcel Number under the Property Location section.

There are a few Counties not included on the Real Estate Assessment Data web page because these counties have their own web pages. Please see below for instructions on finding the Control Map Number, Parcel Number, and Group for these counties.

**Bradley County**

	Group = 1 Letter	
	<div style="font-size: 2em; font-weight: bold;">057E</div> <div style="font-size: 2em; font-weight: bold;">O</div>	<div style="font-size: 2em; font-weight: bold;">005.00</div>
	Control Map Number = 3 to 4 Characters	Parcel Number = 5 digits

### Chester and Hickman Counties

**PARCEL NO:** 018H C 00600 00004018H  
**OWNER:** Jones, Bob  
**ADDRESS:** 123 Main  
**LOCATION:** Plantation Way

018H

C

00600

Group = 1 Letter

Control Map Number = 3 to 4 Characters

Parcel Number = 5 digits

### Montgomery County

**Parcel Summary**  
[Return to search results](#) | [View printer friendly version](#)  
**Account Number:** 7975 **Parcel ID:** 017A A 007.00 000 **Card #:** 1  
[Request an Informal Review of Property](#)

017A

A

007.00

Group = 1 Letter

Control Map Number = 3 to 4 Characters

Parcel Number = 5 digits

### Rutherford County

**Property Address:** ARMSTRONG VALLEY RD  
**Jurisdiction:** 000 - Rutherford  
**Parcel #:** 148 00200  
**Subdivision:** -  
**Lot #:**  
**Dimensions:**

148

00200

Group - Properties that are not within a  
Subdivision will not have a Group.

Control Map Number = 3 to 4 Characters

Parcel Number = 5 digits